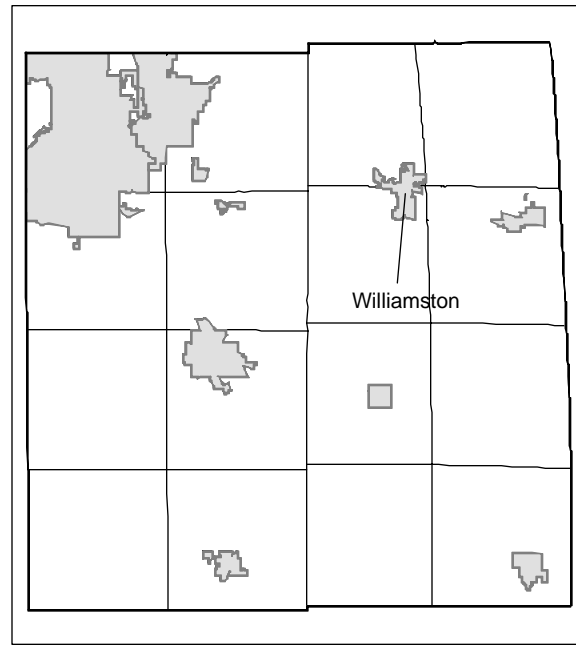


CITY of WILLIAMSTON INGHAM COUNTY



APPROVED

5.41 -- MILES OF MAJOR STREET
8.35 -- MILES OF LOCAL STREET


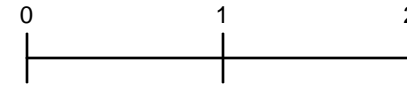
FOR THE PERIOD
JULY 1, 2006 to JUNE 30, 2007
BY

ACT 51 CERTIFICATION ENGINEER
ON

DATE OF APPROVAL

T 3N, 4N - R 1E
POP. 3,441 - 2000 CENSUS

STREET SYSTEM
THE MICHIGAN HIGHWAY LAW,
PUBLIC ACT 51 OF 1951, AS AMENDED.
MICHIGAN DEPARTMENT OF TRANSPORTATION
1 inch equals 800 feet Map size 24x24



ROAD SYSTEM		GEOGRAPHY	
	STATE TRUNKLINE		425 ZONES
	COUNTY PRIMARY		SECTIONS
	COUNTY LOCAL		NON-FOCUS AREAS
	CITY MAJOR		LAKE / RIVER
	CITY LOCAL		HYDROGRAPHY
	ADJACENT JURISDICTION ROAD		RAILROAD
	UNIVERSITY ROAD		
	STATE PARK ROAD		
	RAILS TO TRAILS		

Revision Date: January 2, 2007

